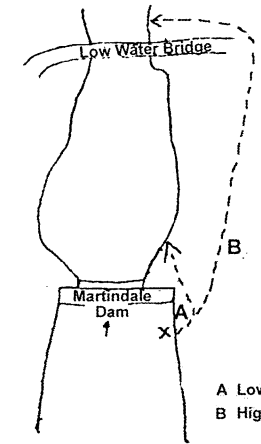


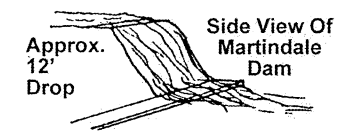
DISTANCES AND TIMES

Canoe Or Kayak Trips	Distance	Avg. Time
City Park To Old Bastrop HWY (CR101)	6 Miles	3 hours
Old Bastrop HWY To Shady Grove	6 Miles	3 Hours
City Park To JJ Stokes Park	2 Miles	1 Hour
JJ Stokes Park To SM River Retreat	5 Miles	2.5 Hours
SM River Retreat to Shady Grove	5 Miles	2.5 Hours
Shady Grove To Staples	5 Miles	2.5 Hours
Staples To Fentress	9 Miles	4.5 Hours
Fentress To Prairie Lea	3 Miles	1.5 Hours
Prairie Lea To Stairtown	4 Miles	2 Hours
Stairtown To HWY 90	6.5 Miles	3 Hours
HWY 90 To Zedler Dam	6 Miles	3 Hours

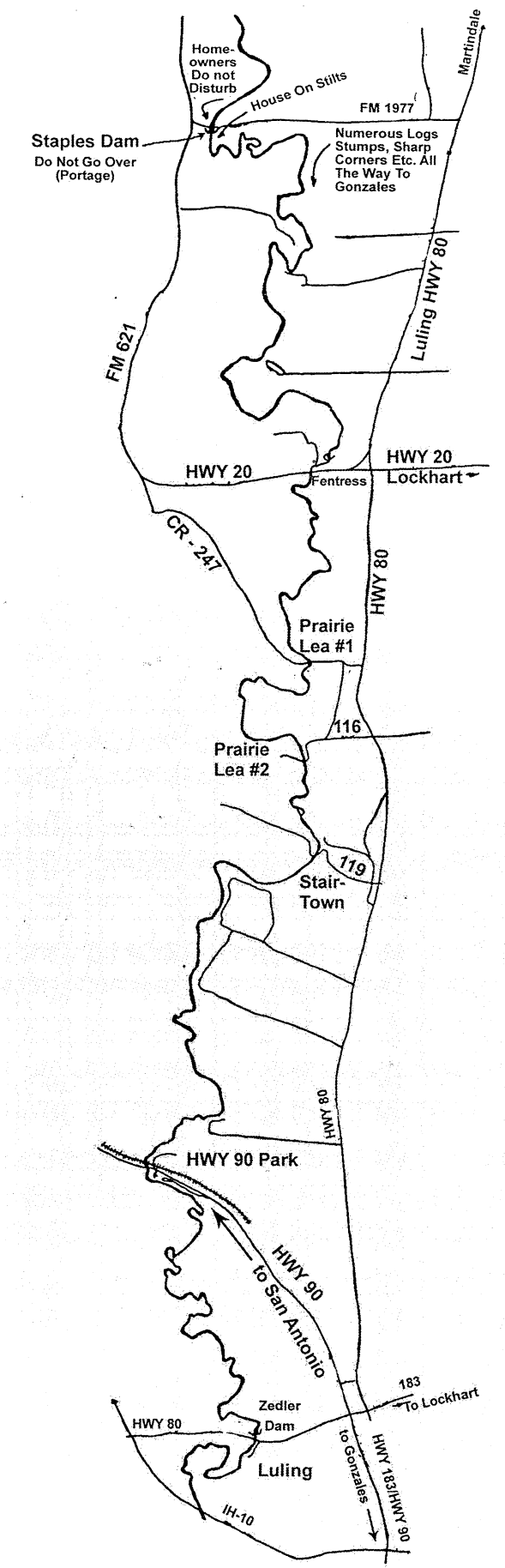
Martindale Dam And Low Water Bridge Top View



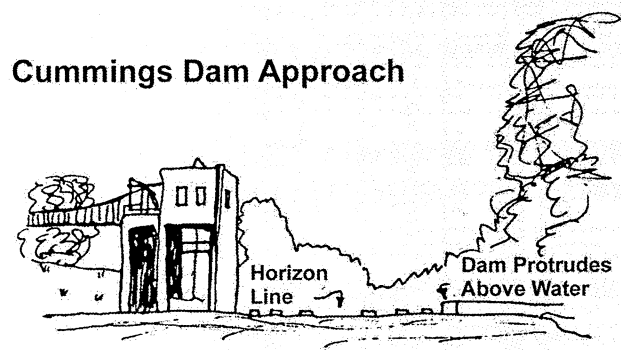
A Low Water Portage
B High Water Portage



Staples To Luling 28.5 Mi.




Cummings Dam Approach



Take Out At Gravel Bar On Right

Cummings Dam - Downstream View



Lower The Canoe Down The Buttress On The Right Side Or Carry It Around

Gravel Bar

River

Dangerous Currents DO NOT SWIM!

Cottonseed Rapids
Park-like Low Land (No Trespassing)
Several New Homes
Long Dead Stretch
Stay Right. Hug inside corner. Avoid concrete dam on left.

Shady Grove Campground
(Spencer Canoes)
512-357-6113

Staples

Do Not Disturb These Home-Owners

Staples Dam
Do Not Go Over